Ministry of Agriculture and Rural Development
VIETNAM

Forest Carbon Partnership Facility (FCPF)

Carbon Fund

Emission Reductions Program Document (ER-PD)

Annex 1: Priority areas for site-level interventions in the ER-P Accounting Area

ER Program

Name and Country: Vietnam

Date of Submission or Revision:

January 5, 2018

Contents

1. Thanh Hoa province **3**
2. Nghe An province **7**
3. Ha Tinh province **14**
4. Quang Binh province **17**
5. Quang Tri province **21**
6. Thua Thien province **24**
8. Field based Interventions by Forest Entities **28**

1. Thanh Hoa province

1.1. Location map of field based interventions

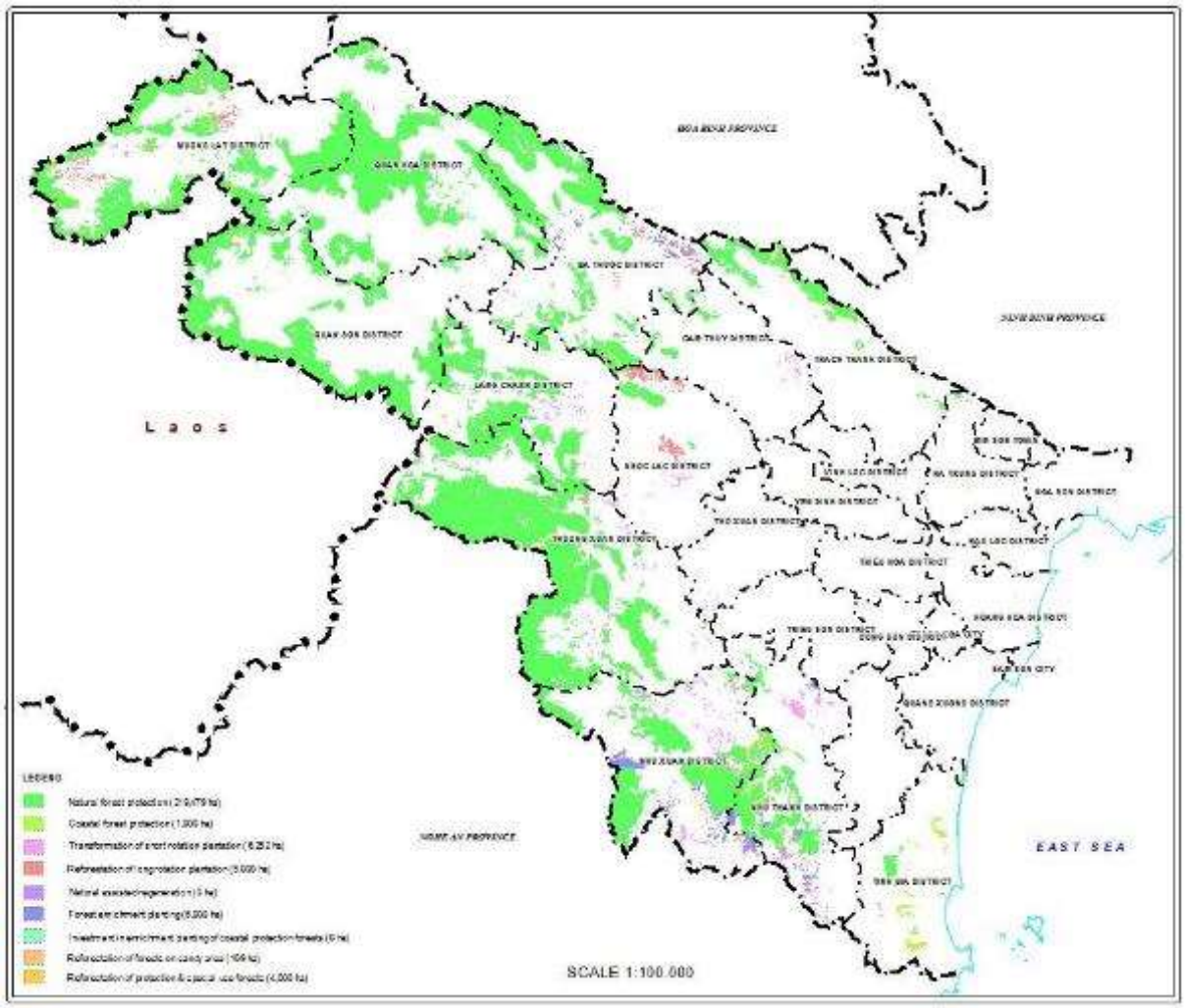

1.2. Area data of field based inteventions by districts and communes

District/Commune	1	2	3	4	5	6	7	8	9	Total
Ba Thuoc District	**20,922**		**76**	**752**		**1,089**			**179**	**23,018**
Ai Thuong	316			28						344
Dien Ha	894									894
Dien Quang	464									464
Dien Lu				96						96
Dien Thuong	1,339								120	1,458
Ban Cong	424					385				810
Co Lung	2,884								25	2,908
Ha Trung	1,447									1,447
Lam Xa	162									162
Luong Noi	52			629		704				1,385
Luong Ngoai	357									357
Luong Trung	488									488
Lung Cao	5,725								35	5,760
Lung Niem	210									210
Thanh Lam	1,387									1,387
Thanh Son	1,803									1,803
Thiet Ong	1,804									1,804
Van Nho	1,165									1,165
Ky Tan			76							76
Cam Thuy District	**1,277**		**339**	**36**						**1,652**
Cam Long			339							339
Cam Luong	75									75
Cam Lien	413									413
Cam Quy	386			36						422
Cam Thanh	305									305
Cam Thach	97									97
Ha Trung District	**141**			**36**					**25**	**202**
Ha Long	141			36						177
Ha Tan									25	25
Hau Loc District	**47**							**57**		**103**
Da Loc	47							11		57
Minh Loc								6		6
Ngu Loc								40		40
Hoang Hoa District	**40**							**37**		**76**
Hoang Phu	40							15		54
Hoang Hai								6		6
Hoang Ngoc								16		16
Lang Chanh District	**14,507**		**826**	**111**					**110**	**15,553**
Dong Luong			21							21
Giao An	984			38						1,021
Giao Thien	2,039			55					21	2,115
Lam Phu	1,290								11	1,302
Quang Hien	183		59							242
Tan Phuc	625									625
Tam Van	755									755
Tri Nang	1,210		556	18					10	1,794
Yen Khuong	2,683		91						68	2,841
Yen Thang	4,738		99							4,837
Muong Lat District	**29,336**		**132**	**1,588**					**906**	**31,961**
Muong Chanh	3,868								148	4,016
Muong Lat				36						36
Nhi Son	803								42	845
Pu Nhi	1,666								105	1,771
Quang Chieu	4,741			736					183	5,660
Tam Chung	4,665			816					198	5,678
Ten Tan	4,469		132						126	4,727
Trung Ly	9,125								104	9,229
Ngoc Lac District	**2,009**		**294**	**1,788**					**23**	**4,114**
Cao Ngoc				41						41
Minh Son			238	60						299
Phung Giao			55	23						79
Ngoc Khe				587						587
Ngoc Son	83									83
Thach Lao									23	23
Thach Lap	1,324			1,076						2,400
Thuy Son	602									602
Nhu Thanh District	**8,386**		**1,390**	**89**		**1,637**			**545**	**12,047**
Mau Lam			831			169				1,000

District/Commune	1	2	3	4	5	6	7	8	9	Total
Hai Long	151								42	193
Hai Van	79									79
Phuong Nghi	328									328
Phuc Duong	109					69				178
Thanh Tan	1,213		560	89		819			40	2,720
Xuan Thai	6,366					508			463	7,337
Xuan Tho	140					73				213
Nhu Xuan District	**18,815**		**1,999**	**290**		**2,274**			**585**	**23,962**
Bai Tranh				42						42
Binh Luong	4,108		567						132	4,807
Cat Van	693		138							831
Hoa Quy	500									500
Tan Binh	1,463								284	1,746
Thanh Hoa	4,204			22		892				5,118
Thanh Lam	1,256									1,256
Thanh Quan	1,969									1,969
Thanh Son	133									133
Thanh Xuan	1,388		325							1,714
Thuong Ninh	549		389	42						979
Xuan Binh				136		569				705
Xuan Hoa	1,732		345	48		813			157	3,095
Xuan Quy	821								13	833
Yen Le			234							234
Quang Xuong District	**118**									**118**
Quang Loi	38									38
Quang Nham	80									80
Quan Hoa District	**35,693**		**71**						**55**	**35,819**
Hoi Xuan	1,913									1,913
Hien Chung	3,827								22	3,849
Hien Kiet	3,022									3,022
Nam Dong	2,767									2,767
Nam Tien	3,146									3,146
Nam Xuan	402									402
Phu Le	2,163									2,163
Phu Nghiem	1,164									1,164
Phu Son	3,287									3,287
Phu Thanh	1,362									1,362
Phu Xuan	575									575
Thanh Son	904									904
Thanh Xuan	3,385								14	3,399
Thien Phu	919									919
Trung Son	1,763								19	1,782
Trung Thanh	4,276		71							4,347
Xuan Phu	817									817
Quan Son District	**28,156**		**59**	**21**					**489**	**28,724**
Muong Min	2,747								64	2,810
Na Meo	6,203			21					138	6,362
Son Dien	2,685								70	2,755
Son Ha	2,690								15	2,705
Son Lu	374									374
Son Thuy	4,558								109	4,667
Tam Lu	1,830								16	1,846
Tam Thanh	5,537								61	5,598
Trung Ha	375									375
Trung Thuong	713								16	729
Trung Tien	444									444
Trung Xuan			59							59
Thach Thanh District	**6,857**		**134**						**291**	**7,282**
Thanh Minh	112									112
Thanh My	64									64
Thanh Tam	122									122
Thanh Van	134									134
Thanh Yen	2,209		59						144	2,412
Thach Lam	3,226		75						147	3,448
Thach Tuong	989									989
Tho Xuan District			**140**							**140**
Xuan Phu			140							140
Thuong Xuan District	**52,323**		**794**	**243**					**574**	**53,934**

District/Commune	1	2	3	4	5	6	7	8	9	Total
Bat Mot	13,339								144	13,482
Luong Son	2,285		255	103					61	2,703
Luan Khe	1,468								30	1,498
Luan Thanh				62					21	83
Ngoc Phung	191									191
Tan Thanh	109			29						137
Van Xuan	8,309		282						59	8,649
Xuan Cao	257									257
Xuan Cam	970		110						16	1,097
Xuan Chinh	4,042		147							4,189
Xuan Loc	1,076			20						1,096
Xuan Le	6,373									6,373
Xuan Thang	1,305								50	1,355
Yen Nhan	12,601			29					194	12,824
Tinh Gia District	**853**	**1,000**		**47**				**1**	**217**	**2,119**
Dinh Hai	43								41	84
Binh Minh	31									31
Hai Linh	42	95								136
Hai Thuong								1		1
Nguyen Binh	704								33	737
Tan Dan	34	213								248
Mai Lam		335							110	445
Ninh Hai		57								57
Truc Lam		300							33	333
Phu Lam				30						30
Tung Lam				17						17
Sam Son District								**14**		**14**
Quang Vinh								14		14
Total	**219,479**	**1,000**	**6,252**	**5,000**		**5,000**		**109**	**4,000**	**240,841**

Remarks:

1. Natural forest protection
2. Coastal forest protection
3. Transformation of short rotation plantation
4. Reforestation of long rotation plantation
5. Natural assisted regeneration
6. Enrichment planting of poor forests
7. Enrichment planting of coastal forests
8. Reforestation of forests on sandy area
9. Reforestation of protection & special use forests

2. Nghe An province

2.1. Location map of field based interventions

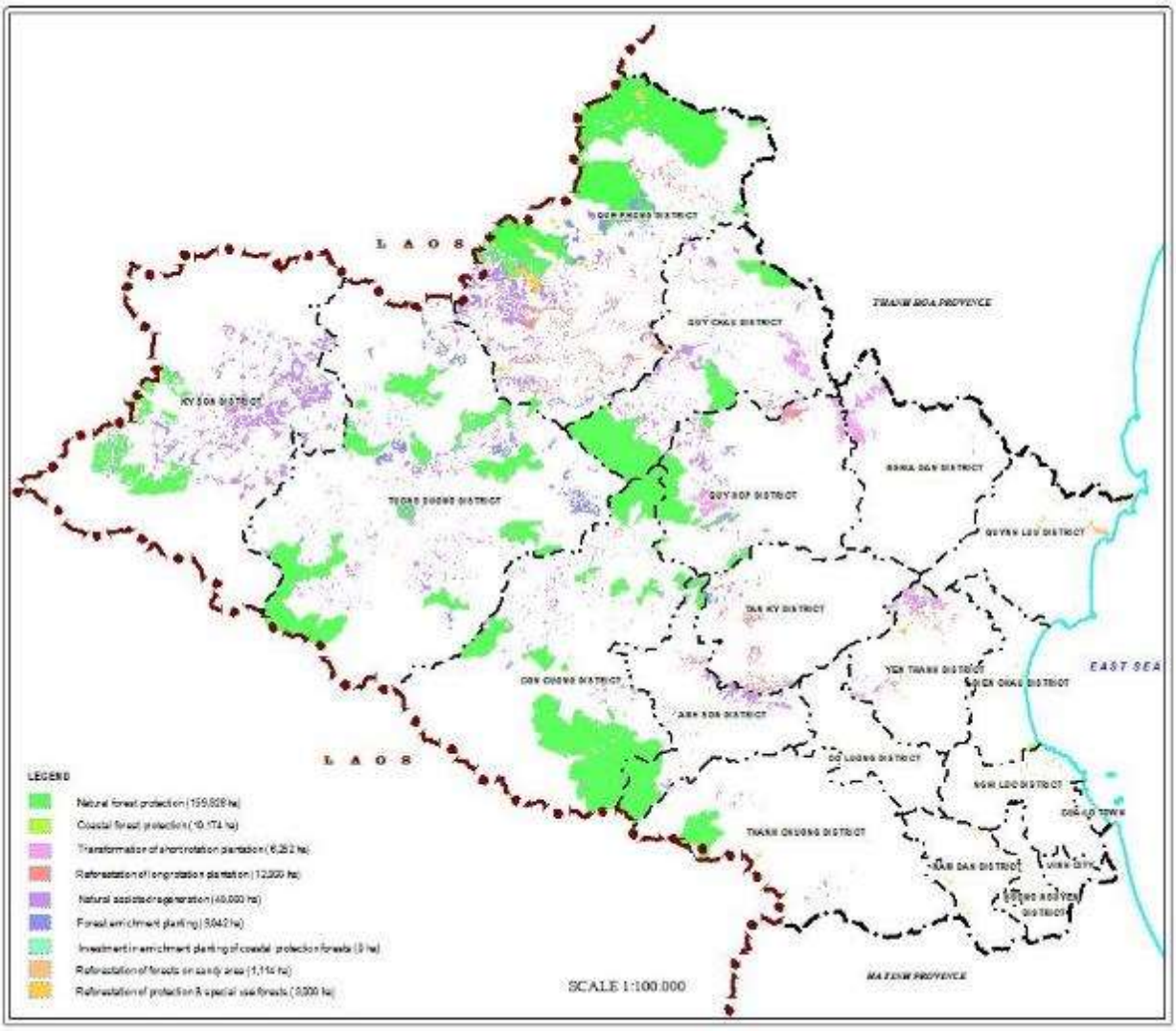

2.2. Area data of field based inteventions by districts and communes

District/ Commune	1	2	3	4	5	6	7	8	9	Total
Dien Chau		**2,113**								**2,113**
Dien An		220								220
Dien Bich		39								39
Dien Hai		20								20
Dien Hung		47								47
Dien Kim		79								79
Dien Loc		69								69
Dien Ngoc		3								3
Dien Phu		1,138								1,138
Dien Phuc		12								12
Dien Thanh		14								14
Dien Thinh		48								48
Dien Trung		407								407
Dien Van		16								16
Anh Son	**7,859**			**342**	**2,240**					**10,441**
Phuc Son	6,632									6,632
Tho Son	1,227									1,227
Duc Son				19	793					812
Binh Son				174	95					269
Hoi Son				16						16
Hung Son					30					30
Lang Son					376					376
Phuc Son					149					149
Tuong Son				79	64					143
Tho Son					223					223
Vinh Son				53	511					564
Con Cuong	**35,821**			**479**	**1,802**					**38,102**
Don Phuc	1,127				156					1,283
Binh Chuan	6,190			140	253					6,583
Cam Lam				195	238					433
Chau Khe	372				192					564
Chi Khe	1,039				88					1,127
Lang Khe	3,141			56	383					3,580
Luc Da	4,636			88	195					4,919
Mon Son	17,969				147					18,116
Mau Duc	685				42					727

District/ Commune	1	2	3	4	5	6	7	8	9	Total
Thanh Ngan	663				108					771
Cua Lo Town		**138**								**138**
Nghi Hương		79								79
Nghi Hai		23								23
Nghi Hoa		36								36
Do Luong				**11**	**90**					**101**
Giang Son Dong				11	45					56
Giang Son Tay					45					45
Hoang Mai Town		**2,736**						**726**		**3,462**
Mai Hung								20		20
Quy Loc		304								304
Quynh Di								18		18
Quynh Loc								212		212
Quynh Lap		1,595						283		1,878
Quynh Lien		24								24
Quynh Thien								37		37
Quynh Trang		273						123		396
Quynh Vinh		540						34		574
Ky Son	**10,354**				**13,986**	**315**				**24,655**
Nam Can	3,058				170					3,228
Tay Son	6,852				510					7,362
Ta Ca	444				847					1,291
Bao Nam					1,799					1,799
Bao Thang					507					507
Chieu Luu					1,446	141				1,587
Huu Kiem					492	173				665
Huu Lap					1,813					1,813
Huoi Tu					1,079					1,079
Muong Long					4,925					4,925
Pha Danh					396					396
Nghi Loc		**3,403**						**259**	**20**	**3,682**
Nghi Dong		376								376
Nghi Hung		509						17	10	536
Nghi Lam		355								355
Nghi Phuong		97							10	107
Nghi Quang		253						11		264
Nghi Thai		14								14

District/ Commune	1	2	3	4	5	6	7	8	9	Total
Nghi Thiet		174						49		223
Nghi Tien		425						110		535
Nghi Ven		93								93
Nghi Xa		51								51
Nghi Xuan		22								22
Nghi Yen		1,020						73		1,093
Phúc Tho		14								14
Nam Dan									**440**	**440**
Khanh Son									94	94
Nam Anh									100	100
Nam Giang									10	10
Nam Hung									25	25
Nam Loc									31	31
Nam Linh									38	38
Nam Nghia									28	28
Nam Tan									50	50
Nam Thai									15	15
Nam Thanh									30	30
Vân Dien									19	19
Nghia Dan			**1,803**	**158**	**231**					**2,192**
Nghia Lac					78					78
Nghia Loi				14	26					40
Nghia Mai			1,803	144	127					2,074
Que Phong	**44,697**			**5,838**	**9,186**	**4,006**			**2,064**	**65,791**
Dong Van	6,775			477	12					7,264
Cam Muon	308			783	979				155	2,225
Nam Giai	7,434			205	937				192	8,768
Thong Thu	28,616			443	233	1,293			324	30,909
Tri Le	1,566			586	5,356	570			795	8,873
Chau Kim				114	212					326
Chau Thon				867	73					940
Muong Nooc				258						258
Nam Nhoong				265	567				77	909
Quang Phong				1,349	73	470			51	1,943
Que Son				212	149					361
Tien Phong				279	18	353			58	708
Hanh Dich					576	1,320			412	2,308

District/ Commune	1	2	3	4	5	6	7	8	9	Total
Quy Chau	**18,317**		**1,399**	**1,139**	**3,504**					**24,359**
Chau Binh			876	83	338					1,297
Chau Binh					678					678
Chau Hanh	406			126	423					955
Chau Hoi	1,563			40						1,603
Chau Hoan	3,792			72	395					4,259
Chau Phong	2,839			412	1,118					4,369
Chau Thuan	1,021			74	58					1,153
Chau Nga			523	85	170					778
Dien Lam	8,696			248	324					9,268
Quy Hop	**6,825**		**2,112**	**1,458**	**2,232**					**12,627**
Chau Cuong	2,364			91	286					2,741
Chau Ly	1,101			38	646					1,785
Chau Thai	974		983	171	105					2,233
Chau Thanh	394			368	1,157					1,919
Dong Hop			517							517
Nam Son	1,992				14					2,006
Yen Hop			612	790	24					1,426
Quynh Lưu		**1,678**						**129**		**1,807**
An Hoa		20								20
Quynh Bang		72								72
Quynh Luong		44						9		53
Quynh Minh		55								55
Quynh Nghia		103						65		168
Quynh Tan		407								407
Quynh Thang		318								318
Quynh Tho		19								19
Quynh Thuan		34						15		49
Tan Thang		524								524
Tien Thuy		81						40		121
Tuong Duong	**31,917**				**5,690**	**4,030**				**41,637**
Huu Khuong	1,975				312	713				3,000
Luong Minh	3,632				533					4,165
Luu Kien	2,856				213					3,069
Nga My	1,119				50	708				1,877
Nhon Mai	1,320					305				1,625
Tam Dinh					821					821

District/ Commune	1	2	3	4	5	6	7	8	9	Total
Tam Hop	7,138				523					7,661
Tam Quang	1,477				140	139				1,756
Tam Thai	857				620					1,477
Thach Giam					204					204
Xa Luong	2,865				287					3,152
Xieng My	1,370				69	724				2,163
Yen Hoa	2,583				61					2,644
Yen Na	1,148				221	871				2,240
Yen Thang	1,435				254					1,689
Yen Tinh	2,141				1,383	570				4,094
Tan Ky				**1,763**	**228**	**394**				**2,385**
Dong Van				636	228	394				1,258
Nghia Hanh				1,127						1,127
Thanh Chuong	**4,037**			**81**	**266**				**50**	**4,434**
Hanh Lam	4,037			37	109					4,183
Thanh Duc					52					52
Thanh Thuy				37	105					142
Ngoc Lam									50	50
Vinh District		**106**								**106**
Hưng Hòa		55								55
P. Trung Đô		52								52
Yen Thanh			**938**	**731**	**544**	**298**			**426**	**2,937**
Lang Thanh			419	187	304	180			146	1,236
Tien Thanh			519	273	81	118			57	1,048
Dong Thanh				109	65				14	188
Tinh Thanh					93					93
Thinh Thanh				162						162
Kim Thanh									113	113
My Thanh									18	18
Xuan Thanh									14	14
Trung Thanh									64	64
Total (ha)	**159,826**	**10,174**	**6,252**	**12,000**	**40,000**	**9,042**		**1,114**	**3,000**	**241,408**

Remarks:

1. Natural forest protection
2. Coastal forest protection
3. Transformation of short rotation plantation
4. Reforestation of long rotation plantation
5. Natural assisted regeneration
6. Enrichment planting of poor forests

7. Enrichment planting of coastal forests
8. Reforestation of forests on sandy area
9. Reforestation of protection & special use forests

3. Ha Tinh province

3.1. Location map of field based interventions

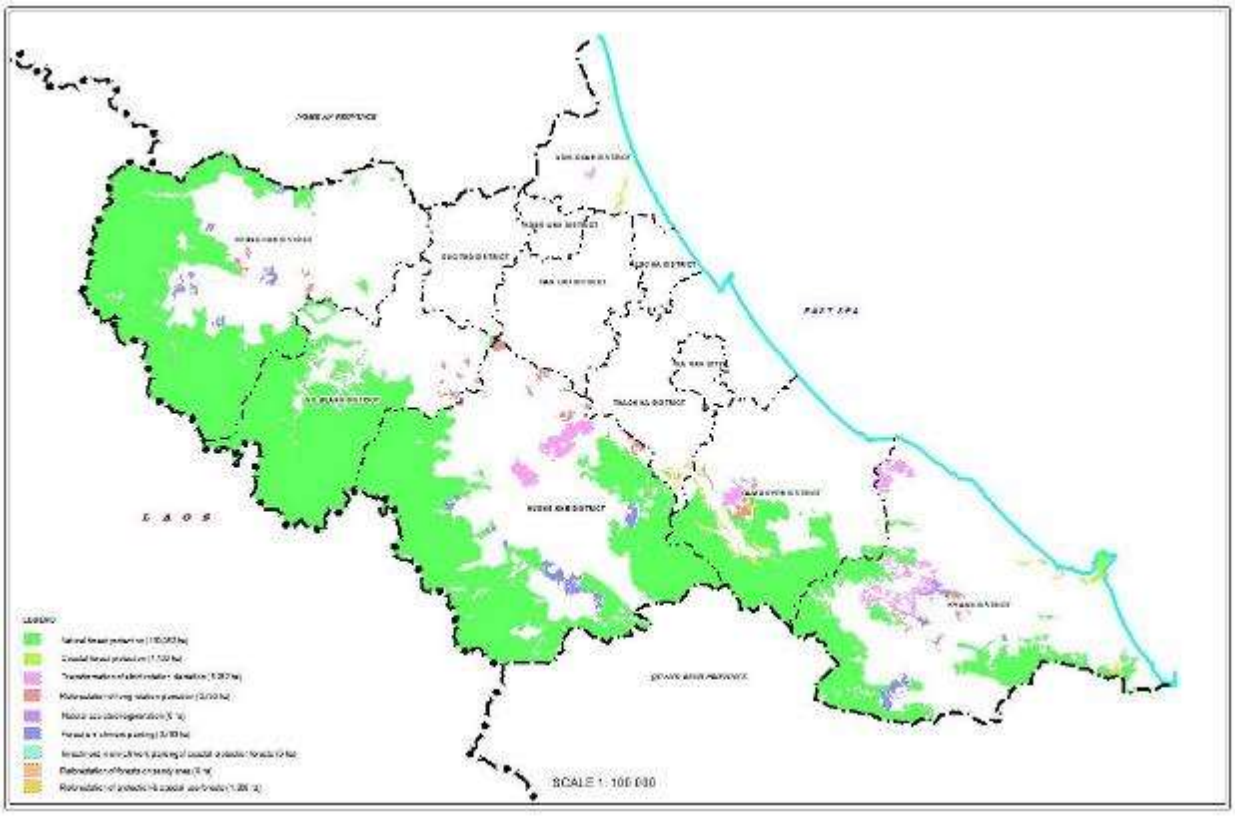

3.2. Area data of field based inteventions by districts and communes

District/Commume	1	2	3	4	5	6	7	8	9	Total
Cam Xuyen	**19,454**		**616**	**459**					**702**	**21,231**
Cam Minh	422								49	470
Cam My	10,497		616	348					560	12,022
Cam Quan	1,775			110					94	1,980
Cam Son	2,780									2,780
Cam Thinh	3,980									3,980
Huong Khe	**60,846**		**2,392**	**1,128**		**1,742**				**66,108**
Ha Linh				494						494
Huong Binh	1,621									1,621
Huong Giang	2,081			331						2,412
Huong Lam	12,922					282				13,203
Huong Lien	2,881					348				3,229
Huong Tra						351				351
Huong Trach	8,590									8,590
Huong Thuy			2,392							2,392
Huong Vinh	2,979					118				3,097
Huong Xuan	739									739
Hoa Hai	11,270									11,270
Loc Yen	5,567					341				5,908
Phu Gia	10,771					173				10,945
Phuc Trach	1,424					129				1,553
Phuong My				303						303
Huong Son	**52,773**		**86**	**397**		**905**				**54,162**
Hong son	12,721									12,721
Kim Son 1	17,524		86			318				17,929
Kim Son 2	15,511					147				15,658
Son Lam	1,048									1,048
Son Mai	186									186
Son Tay	5,657			252		271				6,180
Son Tien	126									126
Son Ham				145						145
Son Hong						92				92
Son Lam						77				77
Ky Anh	**17,234**		**3,041**			**1,098**				**21,373**
Ky Bac			760							760
Ky Hop						394				394
Ky Lac	3,467									3,467
Ky Phong	187		249							436
Ky Son	3,304					656				3,960
Ky Tan	141									141
Ky Tay	1,854		2,033			49				3,935
Ky Thuong	8,182									8,182
Ky Trung	98									98
Nghi Xuan		**321**	**117**							**438**
Xuan Lien		229								229
Xuan Pho		54								54
Xuan Thanh		38								38
Xuan Vien			117							117
TX.Ky Anh	**3,612**	**780**		**391**		**48**			**271**	**5,102**

District/Commume	1	2	3	4	5	6	7	8	9	Total
Ky Hoa	1,029					48				1,077
Ky Long	448									448
Ky Nam	298									298
Ky Lam				158						158
Ky Phuong	613								133	747
Ky Thinh	412									412
Ky Trinh	812									812
Ky Loi		654								654
Ky Ninh		126							138	263
Ky Tan				233						233
Thach Ha	**94**								**228**	**322**
Thach Dien	94								228	322
Vu Quang	**36,040**			**376**						**36,416**
T.T Vu Quang	1,152									1,152
Duc Lien	91									91
Huong Dien	1,218									1,218
Huong Minh	1,940									1,940
Huong Quang	30,785									30,785
Huong Tho				376						376
Son Tho	855									855
Grand Total (ha)	**190,053**	**1,100**	**6,252**	**2,750**		**3,793**			**1,200**	**205,149**

Remarks:

1. Natural forest protection
2. Coastal forest protection
3. Transformation of short rotation plantation
4. Reforestation of long rotation plantation
5. Natural assisted regeneration
6. Enrichment planting of poor forests
7. Enrichment planting of coastal forests
8. Reforestation of forests on sandy area
9. Reforestation of protection & special use forests

4. Quang Binh province

4.1. Location map of field based interventions

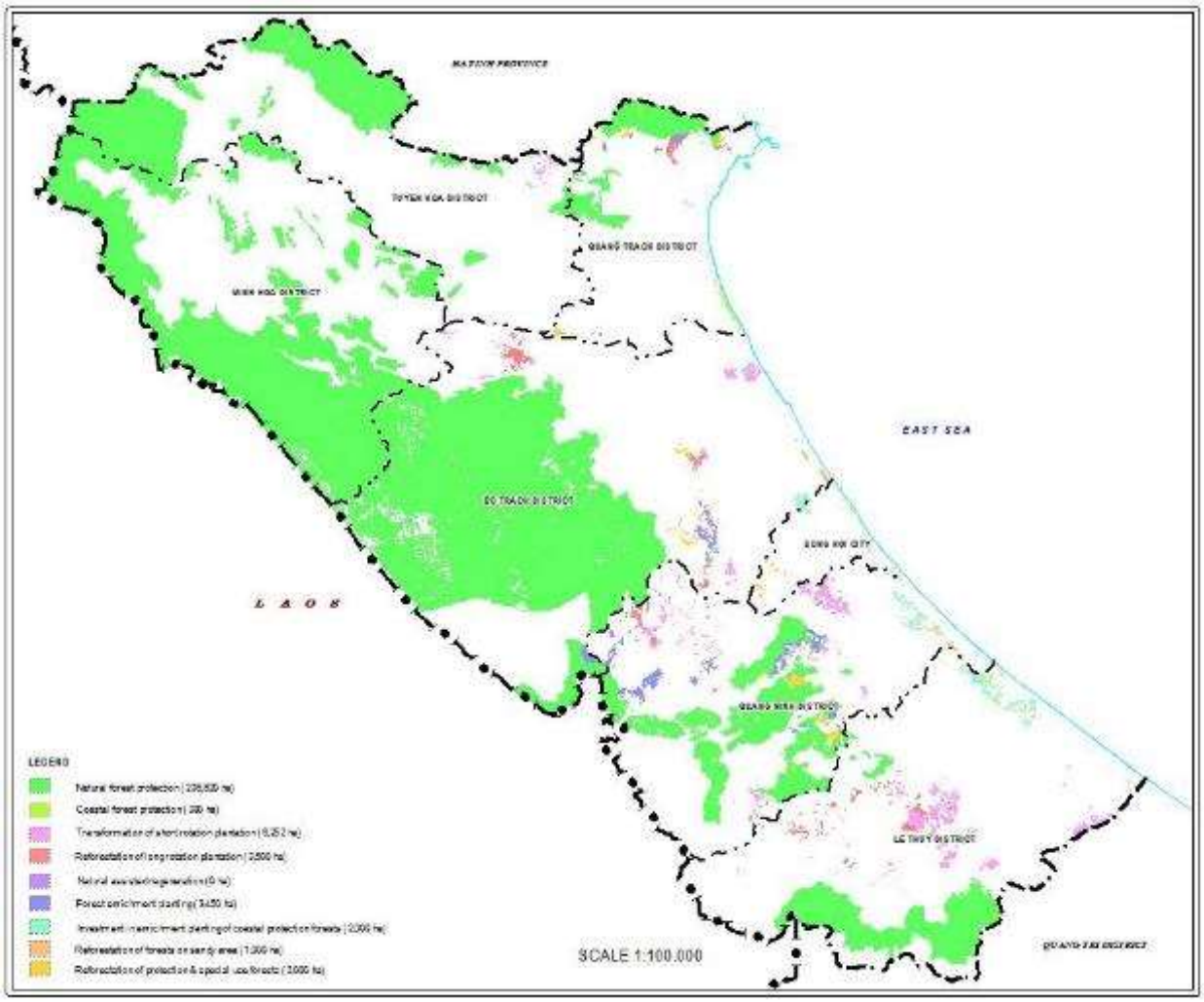

4.2. Area data of field based inteventions by districts and communes

District/Commune	1	2	3	4	5	6	7	8	9	Total
Bo Trach District	**94,223**		**1,189**	**1,010**		**886**	**264**	**182**	**424**	**98,178**
Dai Trach								84		84
Nhan Trach								25		25
Phu Dinh			299	425		626			424	1,774
Thanh Thach			551							551
Ly Trach							214	73		287
Thanh Trach							50			50
Phuc Trach	1,111									1,111
Son Trach	3,540									3,540
Tam Trac	32,560									32,560
Thuong Trach	53,799					260				54,059
Xuan Trach	3,212		339	585						4,136
Ba Don Town		**192**				**45**		**68**	**114**	**419**
Quang Phuc		134						29		163
Quang Tho		58						39		97
Quang Son						45			114	159
Dong Hoi city		**68**					**163**	**128**	**133**	**492**
Hai Thanh		38								38
Quang Phu		30						27		57
Bao Ninh							95	101		196
Loc Ninh							67			67
Thuan Duc									133	133
Le Thuy District	**15,473**	**100**	**2,798**	**1,137**			**895**	**238**	**82**	**20,723**
Cam Thuy							202			202
Hong Thuy							192	61		253
Kim Thuy	13,018		2,407	405					82	15,912
Lam Thuy	1,737			208						1,945
Ngan Thuy	718			524						1,242
Ngu Thuy Bac		66					210	91		367
Thanh Thuy		34					292	38		364
Sen Thuy			391					48		439
Minh Hoa District	**67,804**									**67,804**
Quy Dat	44									44
Dan Hoa	7,841									7,841
Hoa Hop	963									963
Hoa Phuc	827									827

District/Commune	1	2	3	4	5	6	7	8	9	Total
Hoa Son	10,022									10,022
Hoa Thanh	595									595
Hoa Tien	634									634
Hong Hoa	1,366									1,366
Minh Hoa	356									356
Quy Hoa	333									333
Tan Hoa	2,435									2,435
Thuong Hoa	28,648									28,648
Trong Hoa	10,035									10,035
Trung Hoa	2,871									2,871
Xuan Hoa	443									443
Yen Hoa	391									391
Quang Ninh District	**22,438**		**1,933**	**927**		**2,272**	**628**	**319**	**879**	**29,396**
Gia Ninh							221	73		294
Hai Ninh							257	246		503
Vo Ninh							149			149
Truong Son	16,880		586	864		1,494			195	20,019
Truong Xuan	5,558		341			778			684	7,361
Vinh Ninh			1,005	63						1,068
Quang Trach District	**7,235**	**20**		**426**		**247**	**50**	**65**	**368**	**8,412**
Quang Dong	106			100					141	347
Quang Hop	3,940					120			227	4,287
Quang Kim	969			327		127				1,423
Quang Luu	494									494
Quang Trach	1,726									1,726
Quang Tung							50			50
Quang Phu		20								20
Quang Xuan								65		65
Tuyen Hoa District	**29,447**		**333**							**29,780**
Dong Hoa	334									334
Duc Hoa	244									244
Cao Quang	598									598
Huong Hoa	6,014									6,014
Kim Hoa	6,662									6,662
Lam Hoa	5,961									5,961
Ngu Hoa	454		333							787
Thach Hoa	421									421

District/Commune	1	2	3	4	5	6	7	8	9	Total
Thanh Hoa	7,511									7,511
Thanh Thach	461									461
Thuan Hoa	786									786
Total	**236,620**	**380**	**6,252**	**3,500**		**3,450**	**2,000**	**1,000**	**2,000**	**255,202**

Remarks:

1. Natural forest protection
2. Coastal forest protection
3. Transformation of short rotation plantation
4. Reforestation of long rotation plantation
5. Natural assisted regeneration
6. Enrichment planting of poor forests
7. Enrichment planting of coastal forests
8. Reforestation of forests on sandy area
9. Reforestation of protection & special use forests

5. Quang Tri province

5.1. Location map of field based interventions

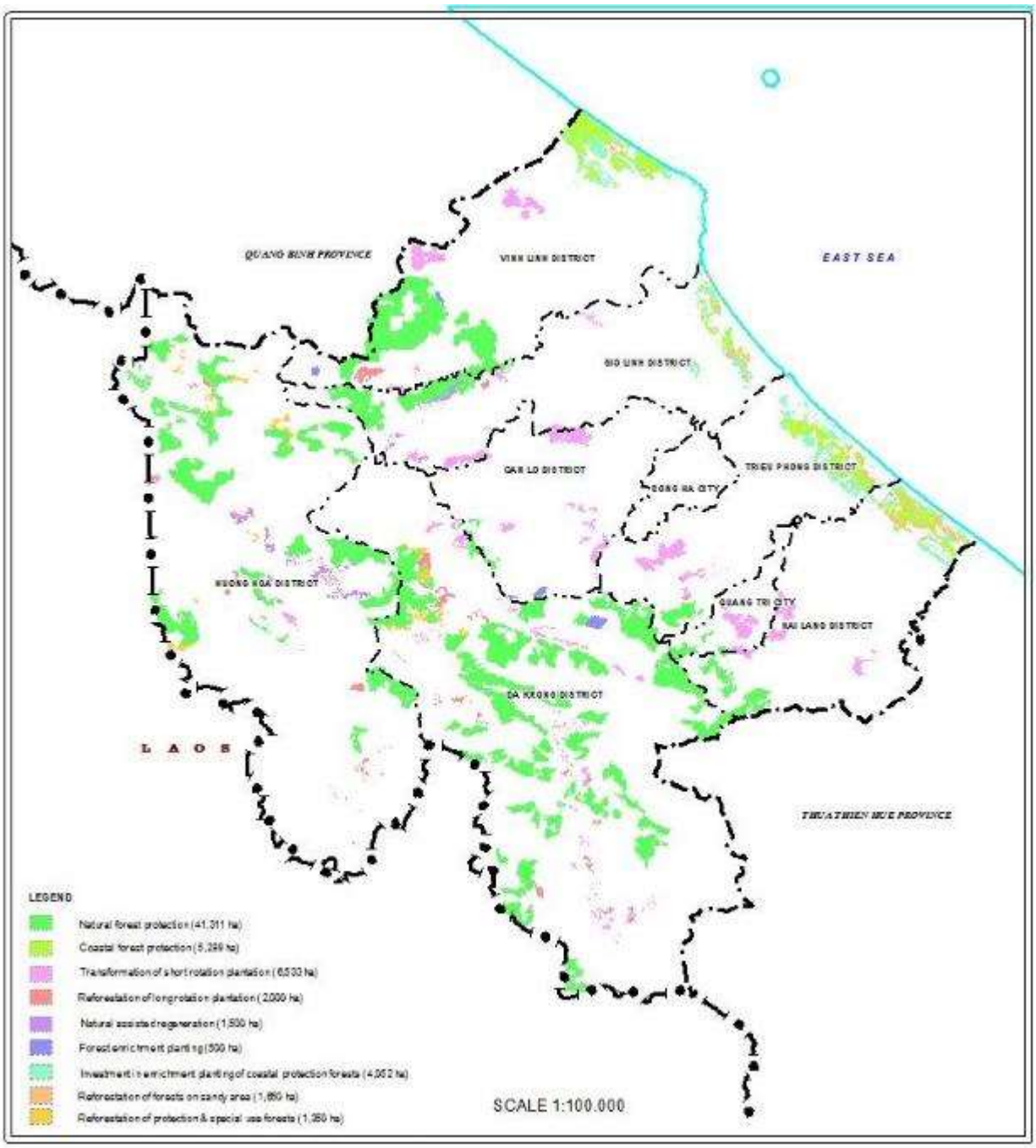

5.2. Area data of field based inteventions by districts and communes

District/Commume	1	2	3	4	5	6	7	8	9	Total
Da Krong District	**18,996**		**1,061**	**980**		**234**			**594**	21,865
Dakrong	2,290		86	140					327	2,843
A Bung			74	63						137
A Ngo	527		89	57						673
A Vao	1,239			81						1,320
Ba Long	2,208		92			234				2,534
Ba Nang	955			120						1,074
Hai Phuc	1,998		96							2,094
Huong Hiep	1,040		280	280					267	1,867
Huc Nghi	2,157			68						2,225
Mo O	915		60	37						1,011
Ta Long	4,096		98	66						4,260
Ta Rut			96	68						164
Trieu Nguyen	1,572		89							1,662
Cam Lo District	**186**		**1,203**			**138**				1,526
Cam Nghia	129		101			37				267
Cam Thanh	57		100							156
Cam Chinh			324			101				426
Cam Tuyen			678							678
Gio Linh District	**2,782**	**533**	**613**	**43**	**399**		**623**	**391**		5,384
Gio Hai		87						67		154
Gio My		328					136			463
Gio Thanh							235	171		406
Gio Viet							57	50		107
Trung Giang		118					196	104		418
Linh Thuong	2,782		512	43	399					3,736
Trung Son			101							101
Hai Lang District	**1,160**	**1,040**	**932**	**23**			**850**	**797**	**27**	4,827
Hai An		361					164	159		683
Hai Ba		222		23			251	161	27	684
Hai Duong		168					323	78		569
Hai Khe		77					112	215		404
Hai Que		212						184		396
Hai Phu			285							285
Hai Lam	775		469							1,244
Hai Son	385		178							563

District/Commume	1	2	3	4	5	6	7	8	9	Total
Huong Hoa District	**10,806**		**114**	**623**	**1,101**				**730**	13,374
A Doi				27						27
Ba Tang				94						94
Huong Lap	1,947			74					298	2,319
Huong Linh	2,573			68	623					3,264
Huong Phung	1,441			71					174	1,686
Huong Son	2,044			82	478				258	2,862
Huong Tan	117		114	30						261
Huong Viet	1,465			80						1,545
Huc	1,218			96						1,314
Trieu Phong District	**647**	**1,597**	**848**	**51**			**1,372**	**309**		4,823
Trieu Ai			671							671
Trieu An							161			161
Trieu Lang		97					108	86		291
Trieu Son		418					374	139		931
Trieu Trach		1,038					412	84		1,534
Trieu Thuong	647		177	51						875
Trieu Van		44					317			361
Quang Tri District	**408**		**574**							982
Hai Le	408		574							982
Vinh Linh District	**6,328**	**2,120**	**1,189**	**280**		**129**	**1,208**	**153**		11,408
Vinh Ha	3,344		544			52				3,940
Vinh Kim							117			117
Vinh Thach							57			57
Vinh O	2,984		92	280		77				3,432
Vinh Thai		827					178	75		1,080
Vinh Tu		1,213					769	41		2,023
Vinh Trung		80					86	37		203
Vinh Chap			553							553
Total (ha)	**41,311**	**5,289**	**6,533**	**2,000**	**1,500**	**500**	**4,052**	**1,650**	**1,350**	**64,186**

Remarks:

1. Natural forest protection
2. Coastal forest protection
3. Transformation of short rotation plantation
4. Reforestation of long rotation plantation
5. Natural assisted regeneration
6. Enrichment planting of poor forests
7. Enrichment planting of coastal forests
8. Reforestation of forests on sandy area
9. Reforestation of protection & special use forests

6. Thua Thien province

6.1. Location map of field based interventions

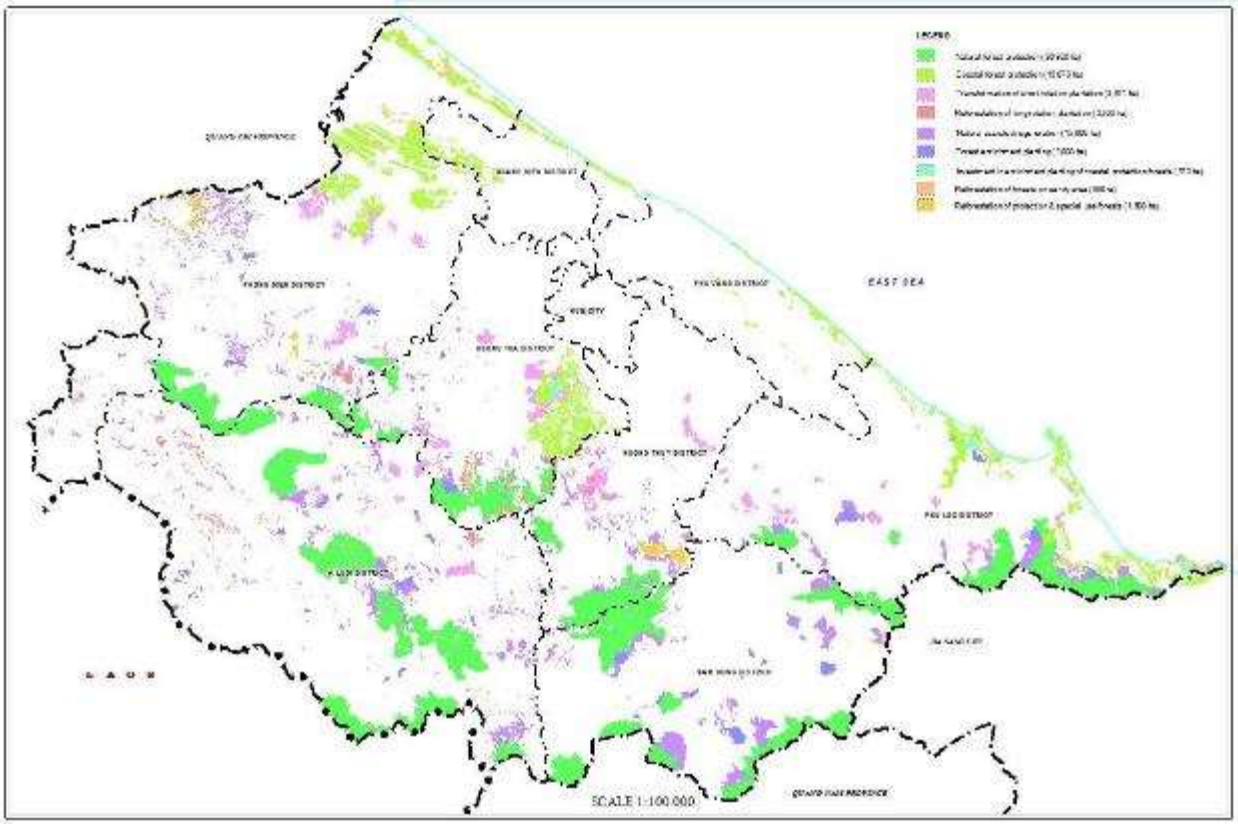

6.2. Area data of field based inteventions by districts and communes

District/Commune	1	2	3	4	5	6	7	8	9	Total
A Luoi	**11,420**		**844**	**1,347**	**3,671**	**900**			**53**	**18,235**
A Luoi				20						20
A Ngo				24						24
Dong Son	603									603
A Dot	660									660
A Roang	1,665		29	15		81				1,790
Bac Son				72		26				98
Huong Lam	1,298			13	352					1,664
Huong Nguyen	2,263		539	132	1,845	200			32	5,011
Huong Phong	1,441				507	49			21	2,018
Hong Bac				182						182
Hong Ha	1,720		142	79	782	142				2,866
Hong Kim	809		22			22				853
Hong Quang			21	27						48
Hong Thai			33	55		104				192
Hong Thuong				20						20
Hong Thuy				188	62					250
Nham				97		71				168
Son Thuy				33		52				85
Hong Trung			22	335		43				399
Hong Van			36	55		109				200
Phu Vinh	961				122					1,084
Hương Thủy	**2,943**		**926**	**395**	**1,660**				**491**	**6,414**
Duong Hoa	2,943		574	395	1,660				491	6,062
Phu Son			300							300
Thuy Chau			52							52
Huong Tra	**3,950**	**3,657**	**1,438**	**475**	**1,109**	**248**	**246**		**243**	**11,366**
Binh Dien	1,982		522		775	164			180	3,623
Binh Thanh	1,725	1,609	239	440	228		119		63	4,423
Huong Van	243			14	54	84				395
Huong Binh			408	21	52					481
Huong Ho			97							97
Huong Tho		1,844	173				126			2,143
Hai Duong		203								203
Nam Dong	**9,183**		**64**		**3,565**	**874**			**49**	**13,736**
Huong Huu						31				31

District/Commune	1	2	3	4	5	6	7	8	9	Total
Huong Loc	705				648	24			39	1,415
Huong Phu	509				305	54				867
Huong Son	1,461		44		19					1,524
Thuong Lo	1,164					234			10	1,408
Thuong Long	1,401				793	113				2,307
Thuong Nhat	1,075		21		1,044	262				2,402
Thuong Quang	2,869				756	156				3,782
Phu Loc	**5,909**	**3,898**	**1,210**	**20**	**2,199**	**579**	**579**	**36**	**148**	**14,578**
Loc An			36							36
Loc Bon			36	20						56
Loc Binh		823			27		90			940
Loc Dien	289		149		656	179				1,273
Loc Hoa	421		197		171					788
Loc Thuy	1,304		224		214					1,743
Loc Son			23							23
Loc Tien	644		69		495	133				1,341
Loc Tri	360		62							422
Loc Vinh		944	54			109	141			1,248
Phu Loc	144		37							181
Lang Co	2,506	1,875	137		636	118	312	36	148	5,768
Xuan Loc	241		186			40				467
Vinh Hai		101								101
Vinh Hien		66					36			102
Vinh My		89								89
Phu Vang		**747**						**41**		**788**
Phu Da		53								53
Phu Dien		76								76
Phu Nhuan		19								19
Phu Xuan		49								49
Thuan An		26								26
Vinh An		200								200
Vinh Thai		22								22
Vinh Thanh		122								122
Vinh Xuan		180						41		220
Phong Dien	**3,520**	**5,700**	**1,488**	**263**	**2,797**	**399**	**26**	**408**	**617**	**15,219**
Phong An			155							155
Phong My	1,152		532	38	1,983	106			457	4,268

District/Commune	1	2	3	4	5	6	7	8	9	Total
Phong Son	1,141		187	225	286	61				1,901
Phong Xuan	1,227		457			232			160	2,075
Phong Xua					528					528
Dien Huong		266						52		318
Dien Hai		173						51		224
Dien Hoa		328						28		356
Dien Loc		118						121		239
Dien Mon		301								301
Phong Dien		389	51							440
Phong Chuong		832						77		909
Phong Hai		103								103
Phong Hien		937						22		959
Phong Hoa		1,135						57		1,193
Phong Thu		1,118	107				26			1,251
Quang Dien		**1,072**					**22**	**65**		**1,160**
Quang Cong		146								146
Quang Loi		368					22	11		401
Quang Ngan		144						54		198
Quang Thai		258								258
Quang Vinh		156								156
Total (ha)	**36,926**	**15,074**	**5,971**	**2,500**	**15,000**	**3,000**	**873**	**550**	**1,600**	**81,495**

Remarks:

1. Natural forest protection
2. Coastal forest protection
3. Transformation of short rotation plantation
4. Reforestation of long rotation plantation
5. Natural assisted regeneration
6. Enrichment planting of poor forests
7. Enrichment planting of coastal forests
8. Reforestation of forests on sandy area
9. Reforestation of protection & special use forests

8. Field based Interventions by Forest Entities

8.1. Location map

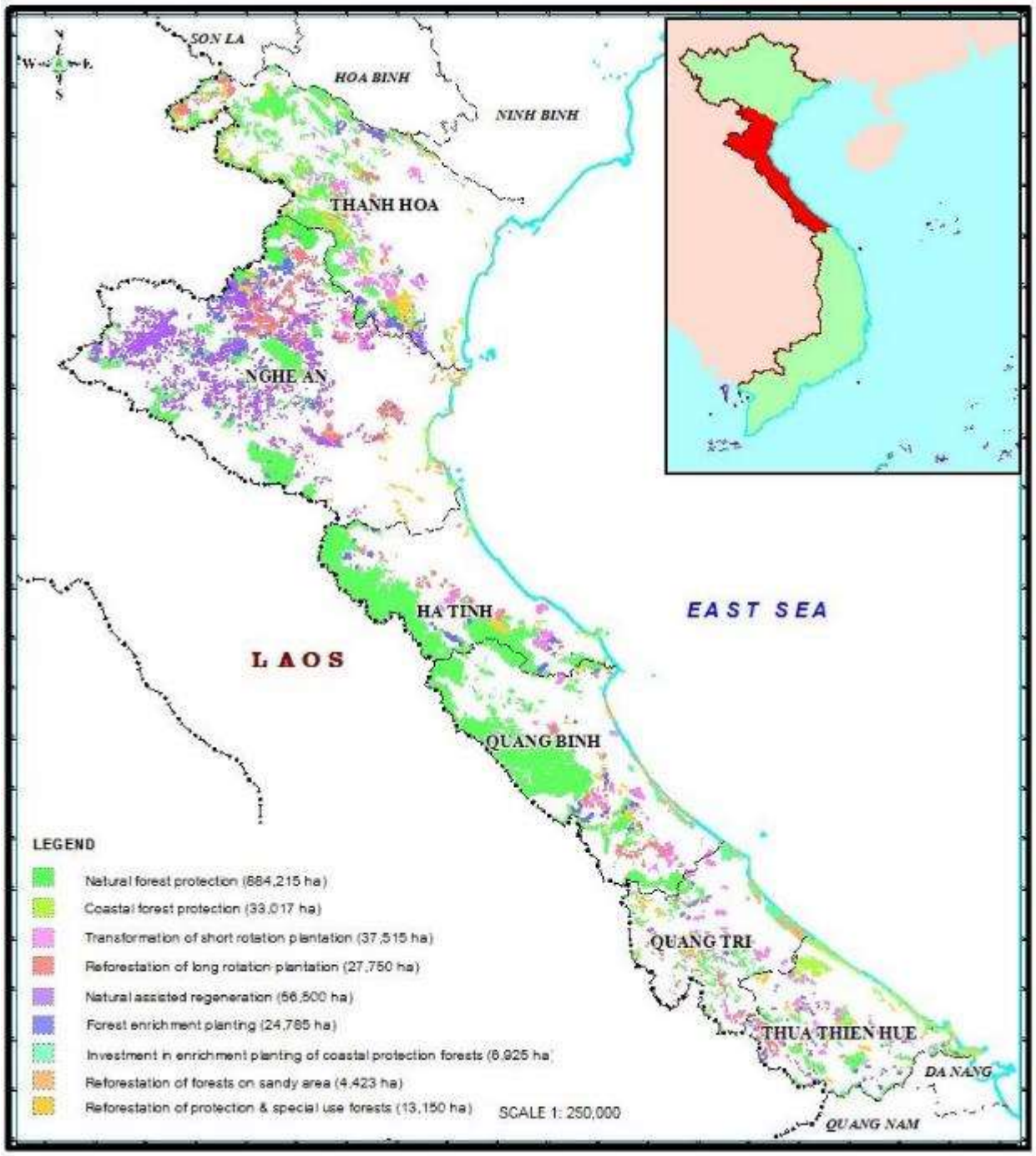

8.2. Area data by interventions and forest entities

Forest owners	Natural forest protection	Coastal forest protection	Transformation of short rotation plantation	Reforestation of long rotation plantation	Natural assisted regeneration	Enrichment planting of poor forests	Enrichment planting of coastal forests	Reforestation of forests on sandy area	Reforestation of protection & special use forests	Total
1. Thanh Hoa (Total)	**219,479**	**1000**	**6,252**	**5,000**		**5,000**		**109**	**4,000**	**240,840**
Households	43,783		5,579	3,843		3,462				56,667
Communities	1,731									1,731
Commune People Commitees	39,149	1,000	653	876	-	749	-	-	1,152	43,579
Bai Tranh Ltd. Company			67	257		340				665
Am River Ltd. Company				23						23
Nam Dong Nature reserve	577									577
Nature Reserve	23,258								82	23,339
Pu Luong Nature Reserve	16,343								59	16,402
Xuan Lien Nature Reserve	23,282								272	23,554
Forest science & technical application centre									25	25
Ben En National Park	10,330					244			842	11,417
Cuc Phuong National Park	3,888								291	4,180
Bat Mot frontier guard station	840								118	958
Muong Min frontier guard station	2,839								67	2,907
Na Meo frontier guard station	4,230								188	4,418
Pu Nhi frontier guard station	2,287								147	2,434
Quang Chieu frontier guard station	5,444								331	5,775
Tam Chung frontier guard station	1,052								76	1,128
Tam Thanh frontier guard station	5,355								77	5,432
Ten Tan frontier guard station	3,792								42	3,835
Trung Ly frontier guard station	1,067								78	1,146
Yen Khuong frontier guard station									68	68
Thanh Lam prison						13				13
shooting area 923						193			84	277

Forest owners	Natural forest protection	Coastal forest protection	Transformation of short rotation plantation	Reforestation of long rotation plantation	Natural assisted regeneration	Enrichment planting of poor forests	Enrichment planting of coastal forests	Reforestation of forests on sandy area	Reforestation of protection & special use forests	Total
2. Nghe An (Total)	**159,826**	**10,174**	**6,252**	**12,000**	**40,000**	**9,042**		**1,114**	**3,000**	**241,408**
Household	2,684	1,628		5,115	14,813			154		24,394
Village community	270	68		2,799	2,101					5,238
Commune People Commitees		1,708			90			694		2,492
Dong Hop SFC			1,085	195	24					1,304
Nghia Dan SFC			1,803	144	69					2,016
Co Ba SFC			876	73	317					1,266
Ltd. Company			612	101	50				14	777
TVLN Ltd. Company					87					87
Que Phong SFE				318						318
Innovgreen company				528						528
Thanh Thanh Dat company				32						32
TTD Nam Giai				141						141
TTD Nam Nhoong				68	94					162
TTD Quang Phong				654	61					715
Nam Dan PFMB									440	440
Nghi Loc PFMB		3,205						84	20	3,309
Quynh Luu PFMB		2,663						158		2,821
Que Phong PFMB					149					149
Quy Chau PFMB					70					70
Le Duy Nguyen School		843						24		867
Phong Gia Lieu hospital		7								7
Green tree JSC		52								52
Anh Son PFMB	4,539				39					4,578
Ky Son PFMB	10,354				12,547	315				23,216
Tuong Duong PFMB	30,797				1,436	2,458				34,691
PFMB	7,877		44	1,079	953	394				10,347
Con Cuong PFMB	7,964				255					8,219
Thanh Chuong PFMB	1,304								50	1,354
Quy Hop SFE	1,923		326	217	678					3,144
Quy Chau SFE	1,186		523	36						1,745

Forest owners	Natural forest protection	Coastal forest protection	Transformation of short rotation plantation	Reforestation of long rotation plantation	Natural assisted regeneration	Enrichment planting of poor forests	Enrichment planting of coastal forests	Reforestation of forests on sandy area	Reforestation of protection & special use forests	Total
Do Luong SFC					45					45
Youth SFC	255		326	87	120					788
TNXP SFC			657	36	41					734
TNXP II SFC	2,733				100					2,833
TNXP 3 SFC				22						22
TNXP 8 SFC					1,302					1,302
An Ngai Farm				25						25
Cao Su SFC					17					17
Cao Su Farm				85						85
Yen Thanh PFMB					172	298			412	882
Pu Hoat Nature reserve	44,390			244	4,161	3,536			2,012	54,343
Pu Huong Nature reserve	20,836				95	1,903			51	22,885
Pu Mat National park	22,714				115	139				22,968
3. Ha Tinh (Total)	**190,053**	**1,100**	**6,252**	**2,750**		**3,793**			**1,200**	**205,148**
Household	1,246	264	2,044	1,252		3,793			155	8,754
Commune People Commitees	1,727	537	1,183						108	3,555
Hong Linh PFMB		105								105
HaTinh south PFMB		195							127	322
Nam H.Tinh PFMB	15,296									15,296
Ngan Pho PFMB	20,814									20,814
Ngan Sau PFMB	15,954									15,954
Song Tiem PFMB	12,835									12,835
H. Khe Rubber Company	2,352		1,557	285						4,195
Ha Tinh Rubber Company	142		1,184	1,205						2,531
Huong Son SFC	19,263			7						19,271
Ha Tinh SFC	66		167							234
Hong Lam SFC			117							117
Chuc A SFE	13,834									13,834
ST vung Cao	179									179
TNXP	415									415
Ke Go Nature reserve	30,506								811	31,317

Forest owners	Natural forest protection	Coastal forest protection	Transformation of short rotation plantation	Reforestation of long rotation plantation	Natural assisted regeneration	Enrichment planting of poor forests	Enrichment planting of coastal forests	Reforestation of forests on sandy area	Reforestation of protection & special use forests	Total
Vu Quang National park	55,425									55,425
4. Quang Binh (Total)	**236,620**	**380**	**6,252**	**3,500**		**3,450**	**2,000**	**1,000**	**2,000**	**255,202**
Household	3,053		762				32			3,847
Commune People Commitees	25,022	312				380	809	571		27,094
Ben Hai SFE			328							328
Bong Lai SFE - BQB SFC			153	170					157	480
Bo Trach SFE - BQB SFC			339	585						924
Dong Hoi FMB		68					95	118	133	414
Dong Chau PFMB	10,737								82	10,819
Dong Son Ltd.									22	22
Ba Ren PFMB	3,806					774			155	4,735
Long Dai PFMB	16,612					164			724	17,500
Minh Hoa PFMB	17,049									17,049
Quang Binh South PFMB							738	311	461	1,510
Quang Trach PFMB	7,235			426		45				7,706
Quang Trach FSE - BQB SFC						128				128
Tuyen Hoa PFMB	26,923									26,923
Khe Giua SFE - Long Dai SFC	4,003		215	629						4,847
Kien Giang SFE - Long Đai SFC			2,225	390						2,615
Phu Lam SFE - Long Đai SFC			90	266						356
Dong Hoi SFE - Long Dai SFC							276			276
Minh Hoa SFE- BQB SFC	1,505									1,505
Rung Thong SFE -Long Đai SFC			551				50			601
Truong Son SFE- Long Dai SFC	1,581		610	971		1,817			267	5,246
Vinh Long SFE - Long Đai SFC			979	63						1,042
Quang Binh TNXP SFC	344					143				487
Phong Nha Ke Bang national park	118,750									118,750

Forest owners	Natural forest protection	Coastal forest protection	Transformation of short rotation plantation	Reforestation of long rotation plantation	Natural assisted regeneration	Enrichment planting of poor forests	Enrichment planting of coastal forests	Reforestation of forests on sandy area	Reforestation of protection & special use forests	Total
5. Quang Tri (Total)	**41,311**	**5,289**	**6,533**	**2,000**	**1,500**	**500**	**4,052**	**1,650**	**1,350**	**64,186**
Household		649		870	282	101	547	91		**2,540**
Village community		210	1,569	214	377		143			**2,513**
Ho Chi Minh MB	1,329									**1,329**
DakRong Nature reserve	8,973					234				**9,207**
Bac Huong Hoa Nature reserve	4,427				287				525	**5,239**
Ben Hai PFMB	7,378		194	323	369	77				**8,341**
Huong Hoa - Dakrong PFMB	9,986		419	571	185				798	**11,959**
Thach Han PFMB	2,215									**2,215**
Ben Hai SFC	1,732		1,097							**2,829**
Road No. 9 SFC			1,255							**1,255**
Trieu Hai SFC			1,999							**1,999**
Commune People Commitees	5,273	4,430		23		89	3,363	1,560	27	**14,762**
6. Thua Thien Hue (Total)	**36,926**	**15,074**	**5,971**	**2,500**	**15,000**	**3,000**	**873**	**550**	**1,600**	**81,494**
Household		4,900	379	1,024	18	255	64	104		6,744
Village community		514		285	835		38			1,671
Commune People Commitees		5,876	194		149	615	164	411		7,409
A Luoi PFMB	9,504		207		1,844	77			21	11,652
Bac Hai Van PFMB	4,455	1,568	468		955	251	353	36	148	8,232
Huong Thuy PFMB	2,943		819	396	1,660				491	6,309
Nam Dong PFMB	3,736		44		558	269				4,607
Song Bo PFMB	2,117		447		569	278			160	3,571
Song Huong PFMB			406	421	855	164			243	2,088
Nam Hoa SFC			1,096	133	988	215				2,431
Phong Dien SFC		659	943	39			11			1,652
Tien Phong SFC		1,364	942		36		199			2,541
GCTVVN Company		36								36
LaGuNa Company		121					45			166
Kien Quoc Company			27	204						231
KTKT management company		20								20

Forest owners	Natural forest protection	Coastal forest protection	Transformation of short rotation plantation	Reforestation of long rotation plantation	Natural assisted regeneration	Enrichment planting of poor forests	Enrichment planting of coastal forests	Reforestation of forests on sandy area	Reforestation of protection & special use forests	Total
Agricultural Materials Co.		15								15
Song Huong PFMB	2,974									2,974
Sao La Nature reserve	2,608				917				32	3,557
Phong Dien Nature reserve	3,188				2,416	239			457	6,300
Bach Ma National park	5,401				3,203	637			49	9,290
7. Total NCC (ha)	**884,216**	**33,017**	**37,512**	**27,750**	**56,500**	**24,785**	**6,925**	**4,423**	**13,150**	**1,088,279**