

Regional Workshop on
Linking Local REDD+ Initiative with National REDD+ Strategies
Jakarta, June 2-4, 2014



Community Forestry Carbon Credit, Oddar Meanchey, Cambodia

Mr. RATANAKOMA
Deputy Director
Department of Forest & CF
Forestry Administration, MAFF
CAMBODIA
Email: dfc.koma@gmail.com
HP.: (+855)-17-68 08 38



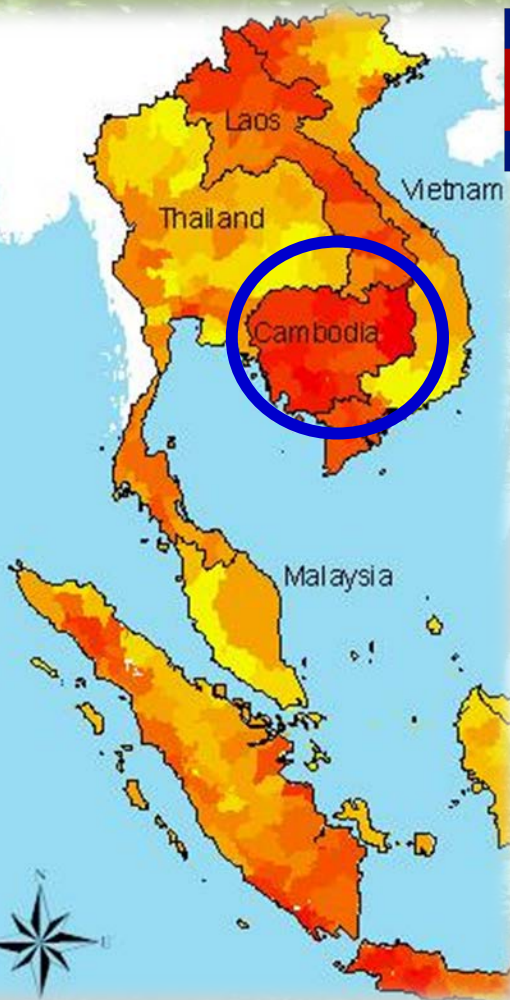


OUTLINE

- Country Profile
- Policy Supporting
- Project Profile
- Driver of D&D
- Experiences can inform for the national REDD+ strategy
- Challenges.



COUNTRY PROFILE

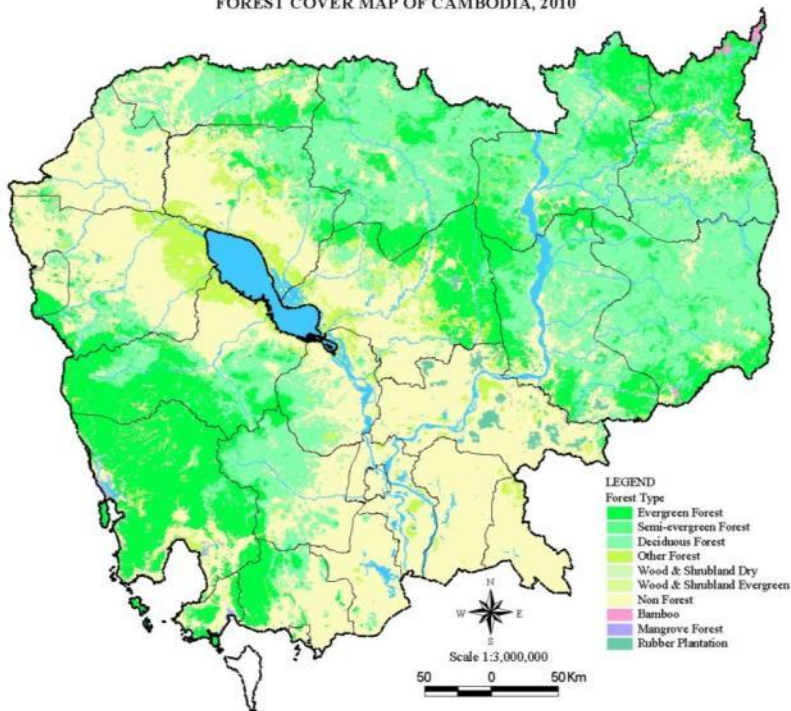


- Cambodia is located in Indochina and shares borders with Thailand, Laos, and Vietnam.
- Total land area: 181,035 Km²,
- 24 provinces; 185 districts; 1,621 communes and 14,073 villages.
- Population: 14.8 M and 80% in rural areas (2012)

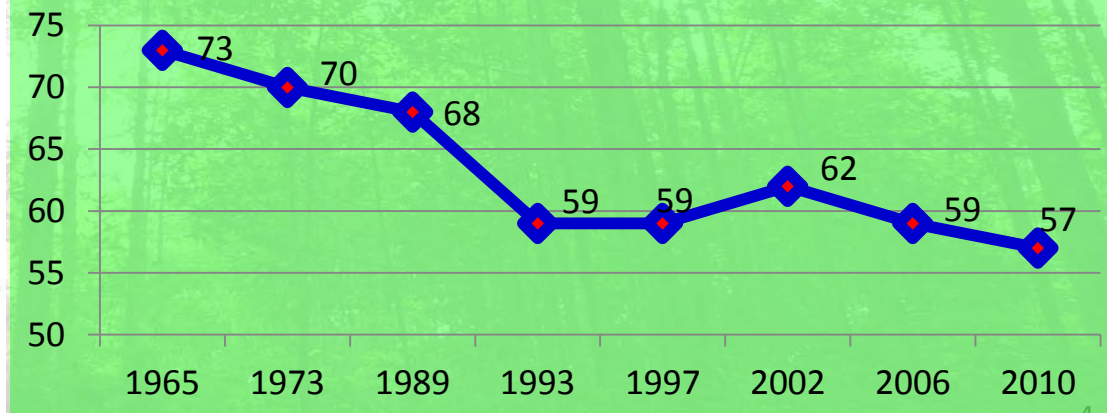


Forest Cover Change 2006-2010, Cambodia

FOREST COVER MAP OF CAMBODIA, 2010





N	Forest Types	Forest Area 2006	Forest Area 2010	% Changed
1	Evergreen forest	3,668,902	3,499,185	-0.93
2	Semi evergreen forest	1,362,638	1,274,789	-0.48
3	Deciduous forest	4,692,098	4,481,214	-1.16
4	Other forest	1,007,143	1,108,600	0.56
Total Forest Land		10,730,781	10,363,788	-2.02
5	Non Forest	7,429,893	7,796,885	2.02
TOTAL AREAS		18,160,674	18,160,674	

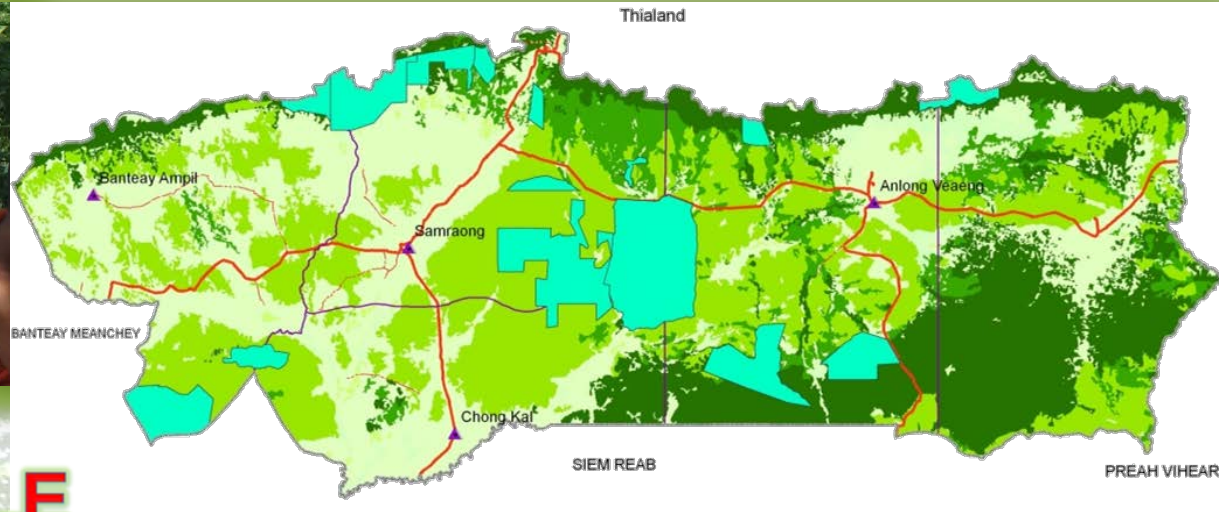




RELEVANT POLICY AND REGULATION

- ❖ Millennium Development Goal, 2003
- ❖ Rectangle Strategy of RGC, 2013
- ❖ National Strategic Development Plan, 2009
- ❖ National Forest Policy, 2002
- ❖ Forestry Law, 2002
- ❖ Sub-Decree on CF Management, 2003
- ❖ Prakas (proclamation) on CF Guideline, 2006
- ❖ Government Decision to support REDD project, 2008
- ❖ National Forest Program, 2010

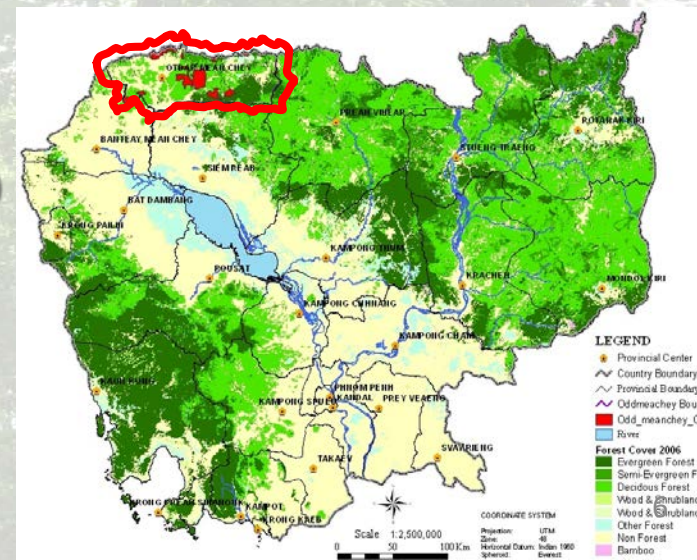




PROJECT PROFILE



- Project Location : Oddar Meanchey province
- Project Period : 2008-2038
- Project area : 13 CFs = 64,318 Ha.
- District-Comm.-Village : 4-9-58
- Household : 4,896 HHs = 13,715 person
- Implementer : Forestry Administration (FA)
- Implement Partner : CFI/Pact, CDA, CFs
- Technical supporters : TGC, SNR
- Fund supporters : Danida, CCI, UNDP, JICA



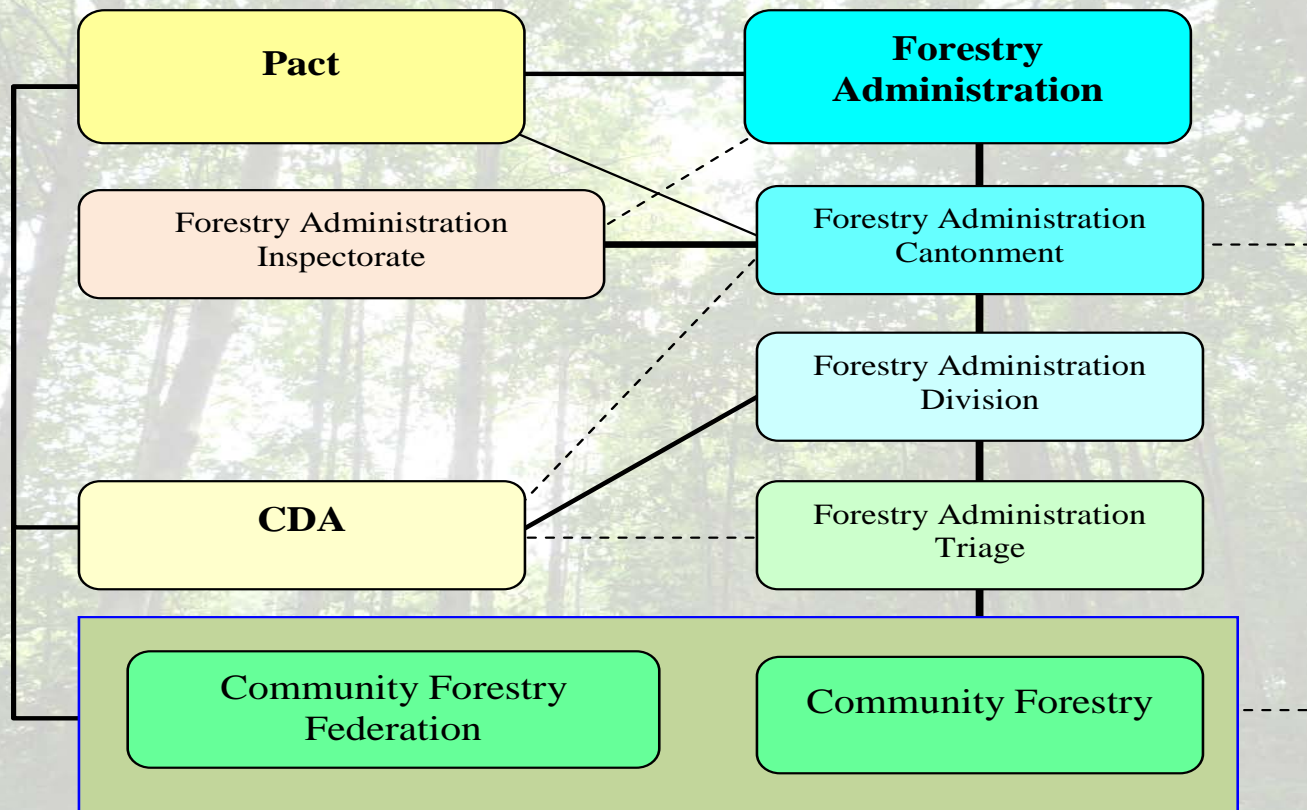


Key Achievement of project

- Signed agreement with private sector such TGC, SNR, SGS, TÜD SÜD
- Signed 15-year agreement between CF and FA Cantonment;
- measured CO2 with **8.2 MtCO2** in 30-year (2008-2038);
- Verified by 3rd party from 2008-2012 with **0.3 MtCO2**;
- Registered with VCS and CCBA, got Gold standard
- Consulted with partners to develop 30-year workplan;
- Supporting from Cambodia government, allow FA sell carbon credit at least 5USD/tCO2 and maximize benefit from carbon sell go into community.



COMMUNICATION BETWEEN STAKEHOLDERS





DRIVER OF D&D

No	Causes of forest lost	Drivers of deforestation and forest degradation				
		Migrant	Company	Community	Hunter	Armed men
1	Forest land grabbing for sale	☹		☹		
2	Transform forest into agricultural land	☹	☹	☹		
3	Transform forest into settlement	☹		☹		
4	Harvesting of firewood	☹		☹		
5	Forest fires			☹	☹	
6	Illegal logging		☹			
7	Logging for consumption	☹		☹		☹
8	Economic Land Concession		☹			



The Experiences link to National Strategy

- **Land tenure and Forest management:** 15-year agreement between CF and FA Cantonment and renewable 15-year;
- **Community right:** recognize the customary user right of local communities and indigenous people;
- **Private sector:** technical support from TGC and SNR;
- **Benefit sharing:** Gov. decided that the maximize benefit from carbon sell go into community.



CHALLENGES

- ☹ Lack of capacity building for government officers;
- ☹ Lack of REDD+ awareness raising and Capacity building to local community and local authority;
- ☹ Lack of fund to support field implementation;
- ☹ increase Immigrant people;
- ☹ Illegal cutting and encroachment;
- ☹ Border conflict still not yet solved;
- ☹ Carbon market is not clear.

Thank You for your pay attention

